

HIGH-PROFILE SEARS REDEVELOPMENT FORMER HOULIHAN'S AVAILABLE



MODIFICATIONS TO BE DETERMINED BASED ON TENANT'S CONFIGURATION

The Raye by Vermella

51 Route 1, New Brunswick

Availabilities:

OPTION 1

- +/- 23,356 SF (Freestanding)
- +/- 1,712-9,168 SF (Retail A - Ground Floor)
- +/- 7,789 SF (Rare Freestanding Restaurant)

OR

OPTION 2

- +/- 13,529 SF (Can Be Demised with End Cap Drive-Thru Potential) & +/- 3,297 SF (Freestanding w/ Drive-Thru)
- +/- 1,712-9,168 SF (Retail A - Ground Floor)
- +/- 7,789 SF (Rare Freestanding Restaurant)

Traffic Counts

- 108,804 VPD

Demographics

Radius	Population	Total Daytime Population	Median HH Income
1 Mile	12,087	11,544	\$75,945
2 Mile	77,055	89,955	\$71,403
3 Mile	137,308	157,205	\$79,586

Retail for Lease - Contact

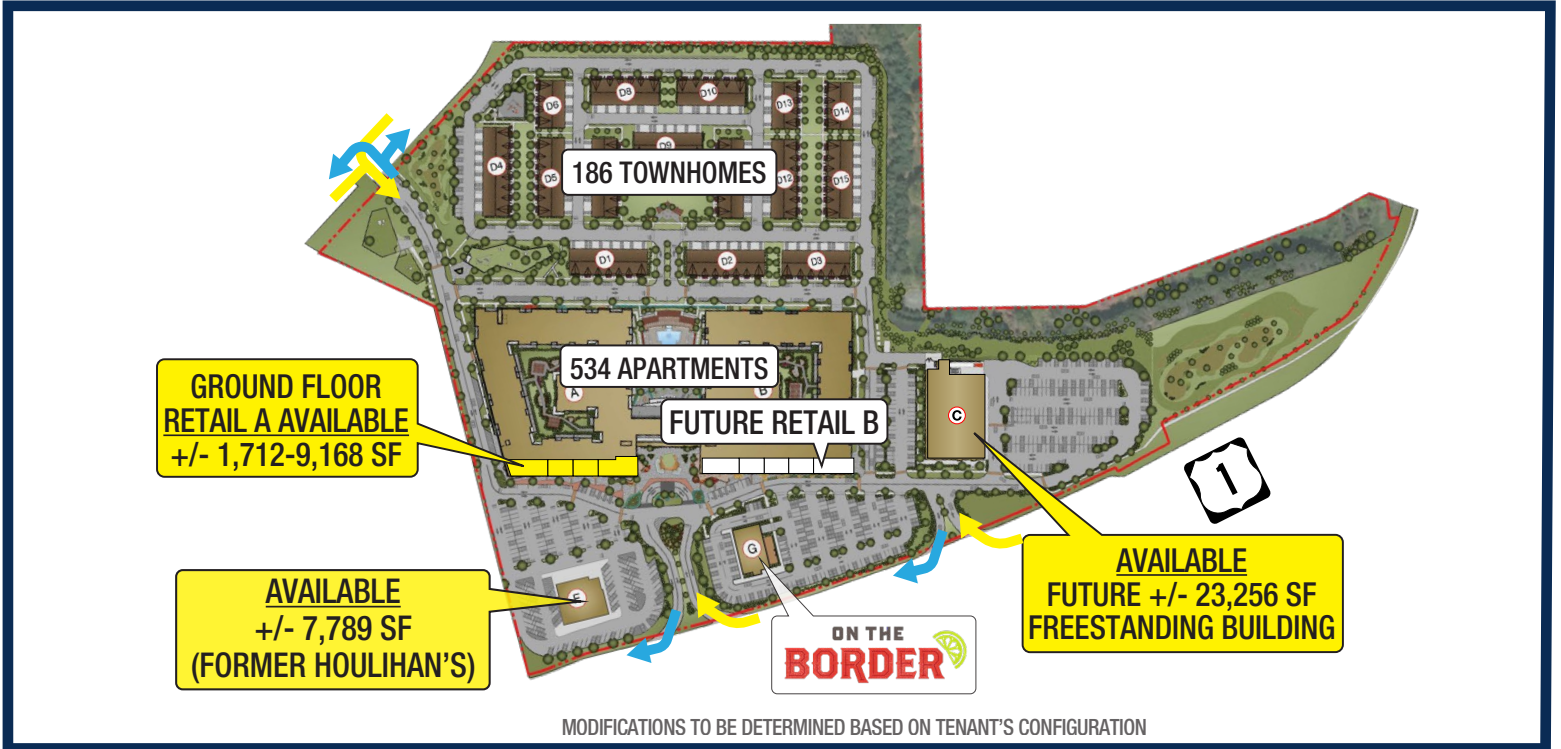
Gregg Medvin
Ph. 732-724-3962
gregg@piersonre.com



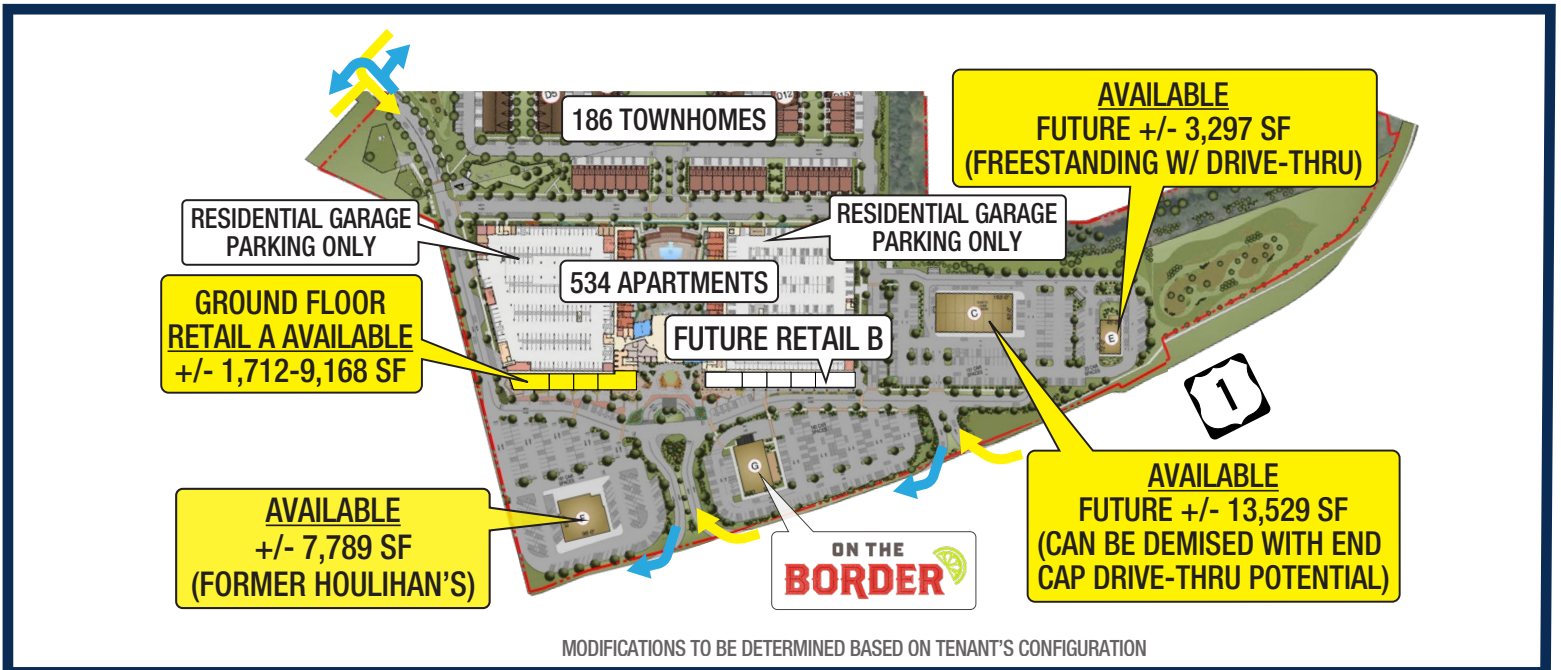
The Raye by Vermella

51 Route 1, New Brunswick

Site Plan - Option 1



Site Plan - Option 2



Retail for Lease - Contact

Gregg Medvin

Ph. 732-724-3962

gregg@piersonre.com

PIERSON
COMMERCIAL REAL ESTATE®

© Pierson Commercial Real Estate LLC. This information has been obtained from sources believed reliable. We have not verified it and make no guarantee, warranty or representation about it. Any renderings, projections, opinions, assumptions or estimates used are for example only and do not represent the current or future performance of the property. You and your advisors should conduct a careful, independent investigation of the property to determine to your satisfaction the suitability of the property for your needs.

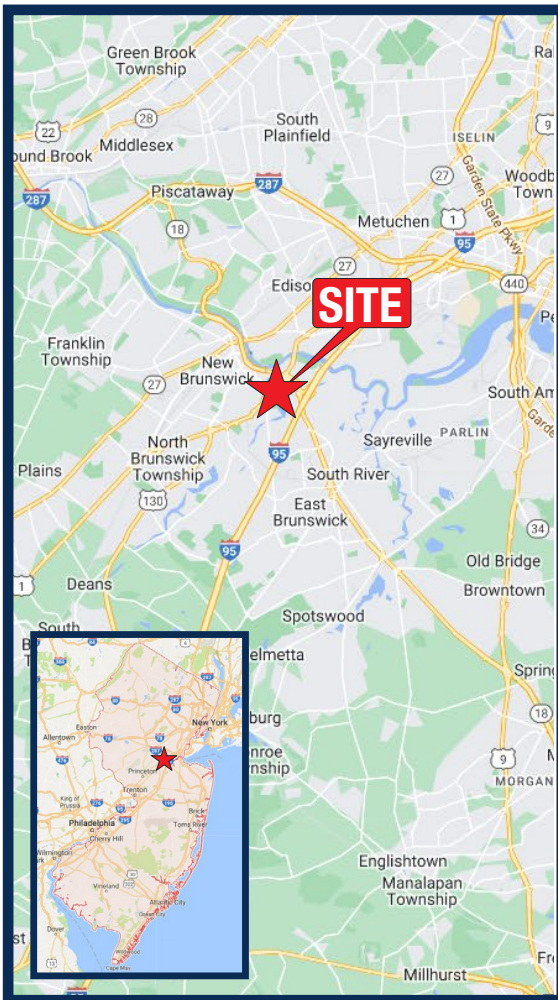
The Raye by Vermella

51 Route 1, New Brunswick

Site Description

- Premier Sears redevelopment, including an existing On The Border Mexican Grill, with 720 future residential units and 19,438 SF of ground floor retail along Route 1.
- Daily traffic count of 108,804 vehicles and rear access to Route 18.
- Strong daytime and residential population density along with long-standing national, regional and local operators at the major Route 1 and Route 18 retail intersection.
- Approximately 1 mile from Rutgers University New Brunswick and walking distance to Rutgers Cook Campus.
- Captured audience, including residents within its project and Rutgers Cook Campus housing located directly behind it contributes to a population of approximately 137,000 residents within 3 miles and an approximate 157,000 daytime population.
- Easy accessibility to and from the New Jersey Turnpike interchange, along with convenient access to Route 18 (96,795 vehicles per day).

State Map



Market Aerial



Retail for Lease - Contact

Gregg Medvin
 Ph. 732-724-3962
gregg@piersonre.com

PIERSON
 COMMERCIAL REAL ESTATE®

© Pierson Commercial Real Estate LLC. This information has been obtained from sources believed reliable. We have not verified it and make no guarantee, warranty or representation about it. Any renderings, projections, opinions, assumptions or estimates used are for example only and do not represent the current or future performance of the property. You and your advisors should conduct a careful, independent investigation of the property to determine to your satisfaction the suitability of the property for your needs.